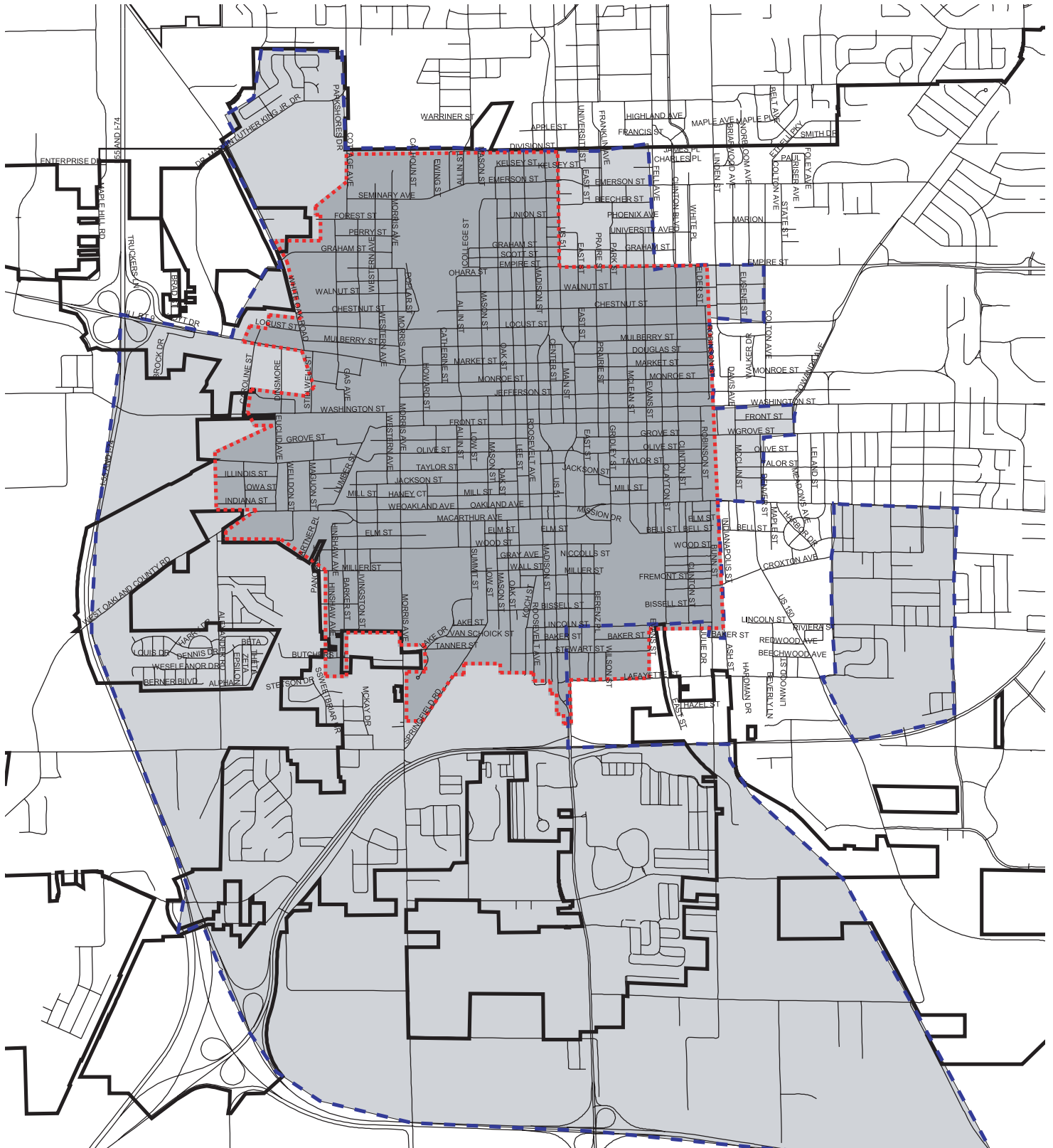







City of Bloomington, Illinois

Low/Moderate and Slum & Blight Areas



-  Street Centerline
-  Low/Moderate Boundary
-  Slum & Blight Boundary
-  Low/Moderate Area
-  Slum & Blight Area

3000 0 3000 6000 Feet

Scale 1" = 3000'



Produced 1/09/2004
 City of Bloomington
 Engineering Department
 from Spring 1995
 Aerial Photography
 by
 Aero-Metric, Inc.